

Field and playground


bw 8


fp 17


bw17

fp17

A4118

Access / Common Land 

Alleged Public Footpath 

Parish Route 

Grid Ref SS 518886

Scale 1 2500

Plan No.2

© Crown Copyright and database right 2014.
Ordnance Survey 100023509

© Hawlfraint y Goron a hawl cronfa ddata
2014. Yr Arolwg Ordnans 100023509.

1888 06.831344

1888 06.831344